


STORÅ

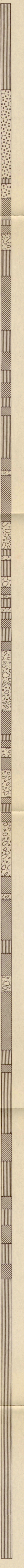
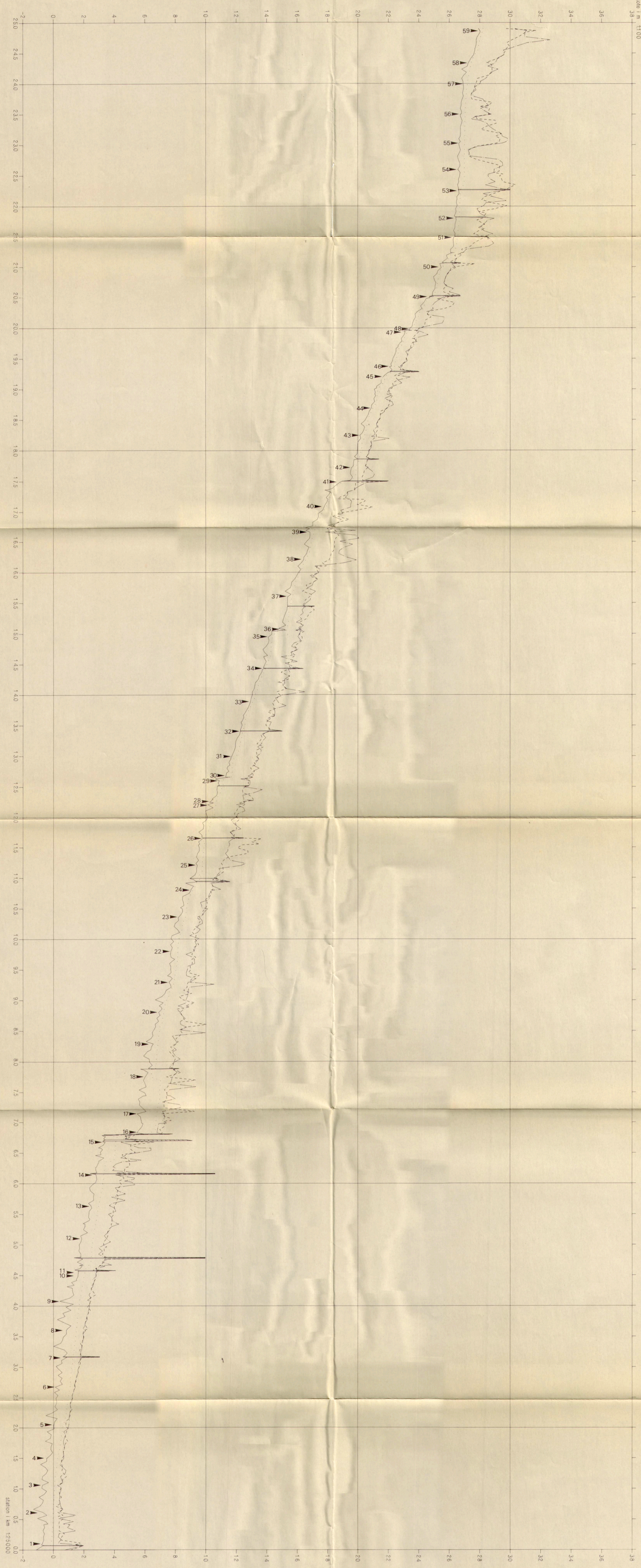
Opmålt af Institut for Oplysningsvæsen, juni 1993







Kote i m 11 00

----- Ophængt vandløb
 - - - - - Torren i højre side
 - - - - - Torren i venstre side
 - - - - - Øvrste punkt i hovedprofil

9 Skæbnen nr. 9



-  Sandbund
-  Sandbund m. sten
-  Dyrdebund m/v sand
-  Grus og stenbund